

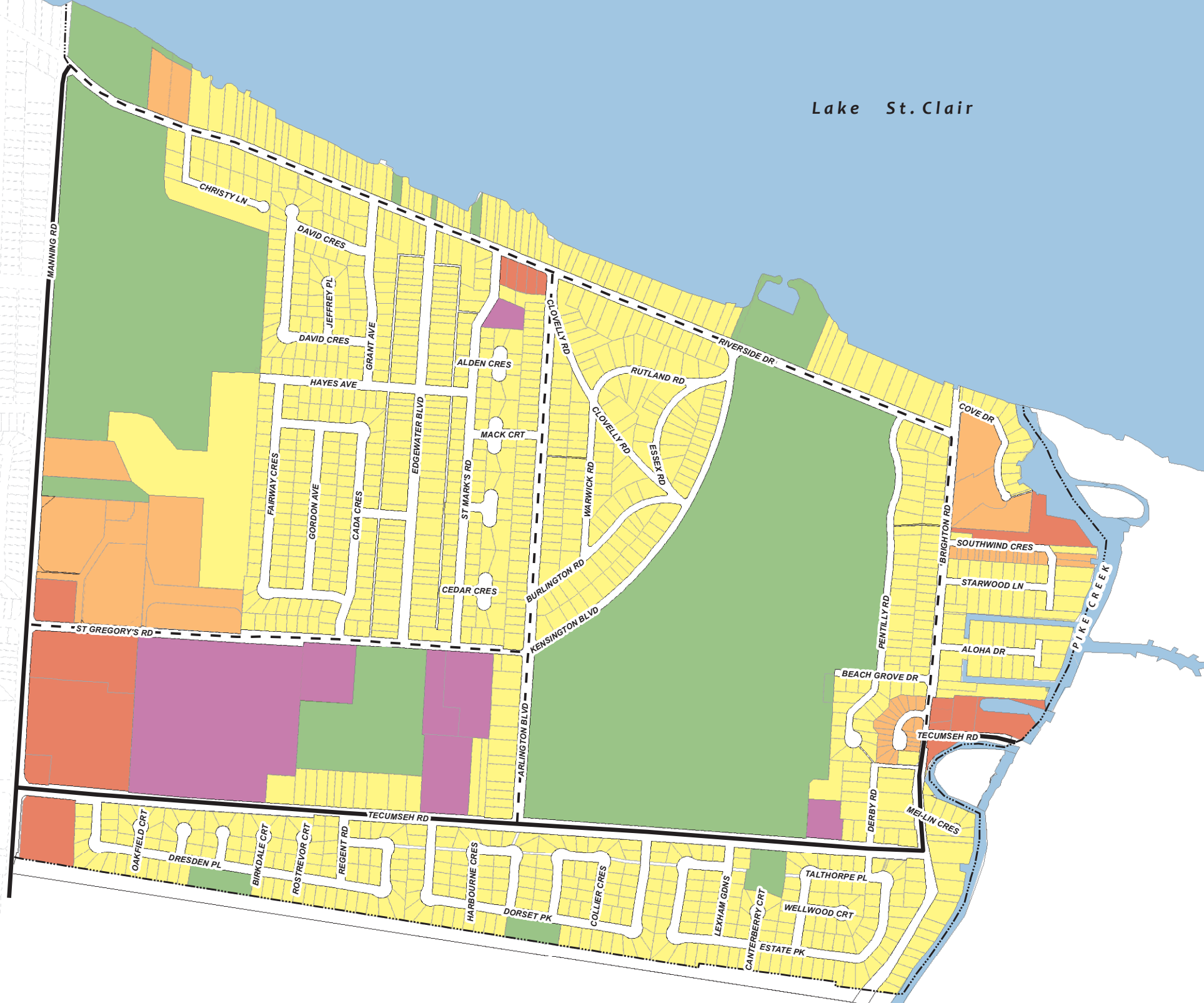
SCHEDULE "A"

Village of St. Clair Beach Official Plan


- LAND USE PLAN -



Lake St. Clair






	Single Family Residential
	Medium Density Residential
	Parks and Open Space
	Institutional
	Commercial
	Arterial Road
	Collector Road
	Village Boundary



SCHEDULE "B"
 VILLAGE OF
 ST. CLAIR BEACH
 OFFICIAL PLAN

AREAS SUSCEPTIBLE
 TO FLOODING

-  Pike Creek Floodplain
Development Control Area
-  Pike Creek Floodway
-  Lake St. Clair
Floodprone Area

